

Date: 6.5.2024**Time:** 20:30 hrs**Subject:** BULLETIN NO: 2**Document No:** 1.2*From:* The Clerk of the Course*To:* All competitors / crew members*Number of pages:* 1 *Attachments:* 2 (4 pages)**APPROVED BY THE FIA – 6.5.2024**

A) Amendments to the Supplementary Regulations of the Rally

APPENDIX 3 – NAMES AND PHOTOGRAPHS OF CROs AND THEIR SCHEDULE

Email address for the CROs: cro.rallydeportugal@acp.pt

B) Amendments to the Road Book

Road Book - Shakedown & Section 1

Page 59 is replaced with pages 59A, 59B and 59C in **Attachment 1**.

Road Book - Sections 2/3

Page 69 is replaced with page 69A in **Attachment 2**.**Horácio Rodrigues**
Clerk of the Course

Distanc.		Direction / Direcção	Information / Informação	Distanc. Regress.
Total	Par.			
SS 1 → TC 1A			Distance Distância 3,52 Km	
Special Stage / Prova de Classificação 1		2,94 km	Time Tempo 0h 10'	
SSS Figueira da Foz		RECORD NEW NOVA	Average Média 21,1 Km/h	
0,00		<p style="text-align: right;">2,94</p>	EL N 40° 08.888' W 8° 51.768'	3,52
0,21	0,21	<p style="text-align: right;">2,73</p>	JUMP / SALTO	3,31
0,63	0,42	<p style="text-align: right;">2,31</p>		2,89
0,96	0,33	<p style="text-align: right;">1,98</p>		2,56
0,45		- 59A -		

Section 1

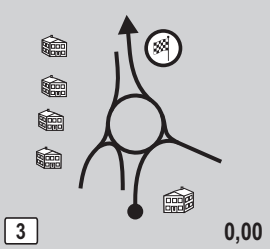

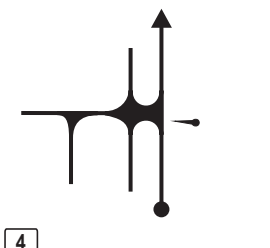
SS 1 Figueira da Foz (SSS)

Distanc.		Direction / Direcção	Information / Informação	Distanc. Regress.
Total	Par.			
SS 1 → TC 1A				
Special Stage / Prova de Classificação 1		2,94 km	Distance / Distância 3,52 Km	Time Tempo 0h 10'
SSS Figueira da Foz		RECORD NEW NOVA	Average Média 21,1 Km/h	
1,41	0,45		EL	2,11
1,64	0,23		JUMP / SALTO	1,88
2,06	0,42			1,46
2,39	0,33			1,13
	0,55			

Section 1

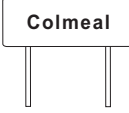



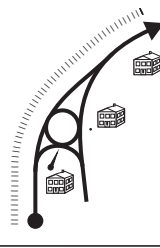
SS 1 Figueira da Foz (SSS)

- 59B -

Distanc.		Direction / Direcção	Information / Informação	Distanc. Regress.
Total	Par.			
SS 1 → TC 1A Special Stage / Prova de Classificação 1 2,94 km SSS Figueira da Foz RECORD <i>NEW NOVA</i>				
				Distance / Distância 3,52 Km Time Tempo 0h 10' Average Média 21,1 Km/h
2,94	0,55	 3 0,00	EL  N 40° 08.884' W 8° 51.766'	0,58
3,06	0,12	 4	N 40° 08.899' W 8° 51.670'	0,46
	0,46			

Section 1

SS 1 Figueira da Foz (SSS)

Distanc.		Direction / Direcção	Information / Informação	Distanc. Regress.
Total	Par.			
SS 4/7 → TC 5/8				
SS/PC - 4/7 "Góis 1/2"				
SS/PC - 5/8 "Arganil 1/2"				
			Distance Distância 35,57 Km	
			Time Tempo 0h 57'	
			Average Média 37,4 Km/h	
14,82	0,20	 17	EM	20,75
16,10	1,28	 18	Ádela Açor Cepos N 40° 08.597' W 7° 59.953'	19,47
16,35	0,25	 19	Açor Ádela N 40° 08.505' W 7° 59.957'	19,22
21,62	5,27	 20	Parque Merendas Piscina Campismo N 40° 09.401' W 7° 58.579'	13,95
22,35	0,73	 21	! CEPOS ARGANIL TEIXEIRA FAJÃO PIÓDÃO BOEM.STALUZIA PARQUE MERENDAS N 40° 09.756' W 7° 58.496'	13,22
1,05		- 69A -		

Section 2/3